

Highway Map

GASTON-CLEVELAND-LINCOLN



Metropolitan Planning Organization

AMENDED

Gaston-Cleveland-Lincoln MPO Comprehensive Transportation Plan

Plan date: November 28, 2016

Revision date: June 28, 2018

Revision date (2): March 28, 2019

- Freeways**
- Existing (Solid blue line)
 - Needs Improvement (Dashed blue line)
 - Recommended (Dotted blue line)

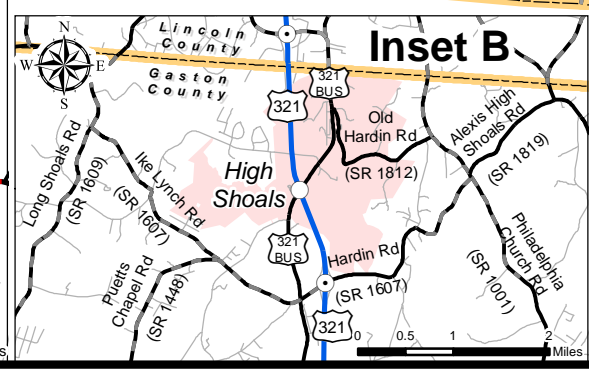
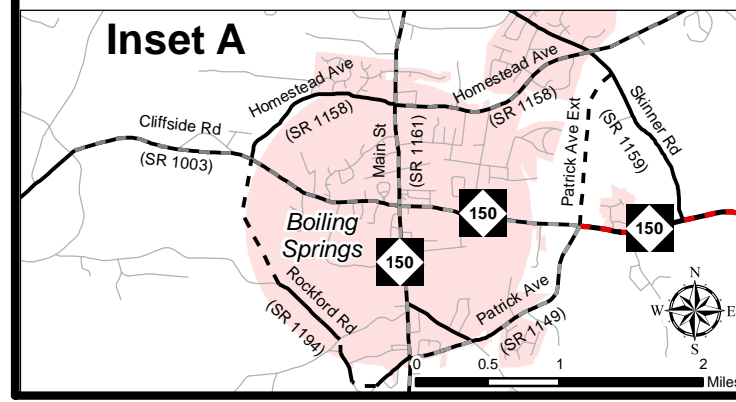
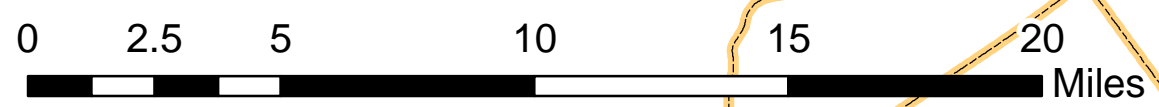
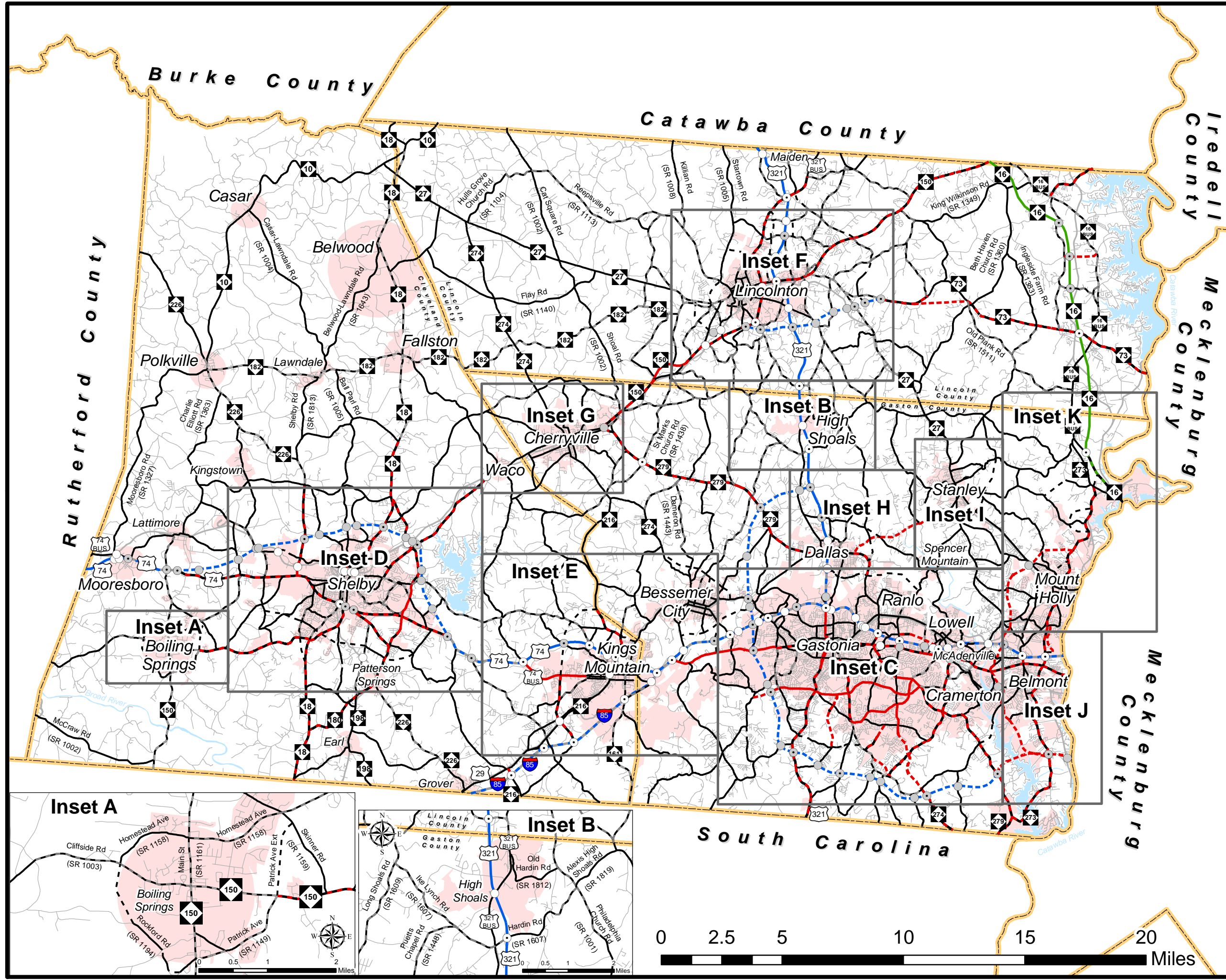
- Expressways**
- Existing (Solid green line)
 - Needs Improvement (Dashed green line)
 - Recommended (Dotted green line)

- Boulevards**
- Existing (Solid red line)
 - Needs Improvement (Dashed red line)
 - Recommended (Dotted red line)

- Other Major Thoroughfares**
- Existing (Solid black line)
 - Needs Improvement (Dashed black line)
 - Recommended (Dotted black line)

- Minor Thoroughfares**
- Existing (Thin solid black line)
 - Needs Improvement (Thin dashed black line)
 - Recommended (Thin dotted black line)

- Existing Interchange (Circle with dot)
- Proposed Interchange (Circle with dot and outline)
- Interchange Needs Improvement (Circle with dot and dashed outline)
- Existing Grade Separation (Circle with horizontal line)
- Proposed Grade Separation (Circle with horizontal line and outline)



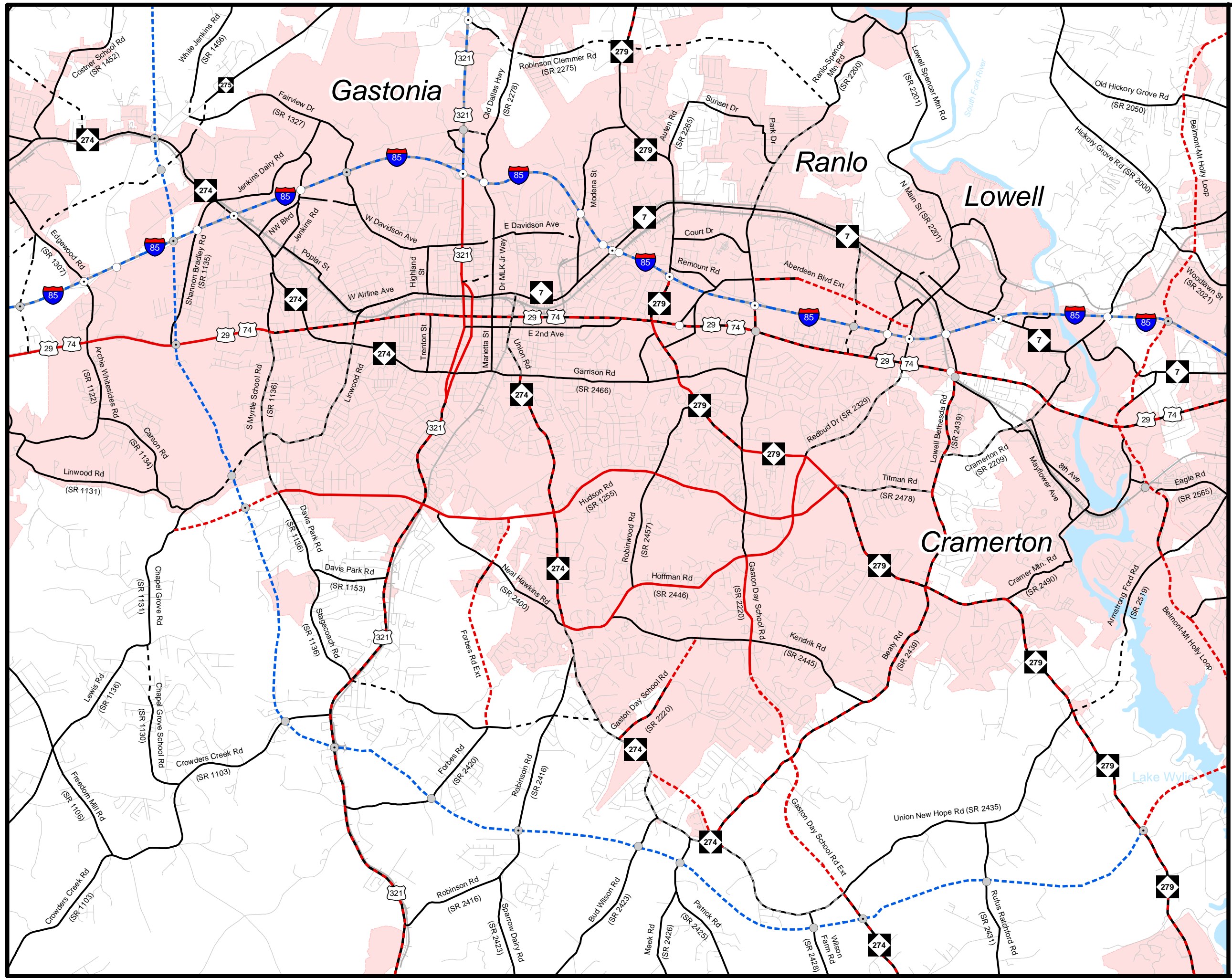
Highway Map Inset C - Gastonia



AMENDED Gaston-Cleveland-Lincoln MPO Comprehensive Transportation Plan

Plan date: November 28, 2016
Revision data: June 28, 2018
Revision date (2): March 28, 2019

- Freeways**
 - Existing
 - Needs Improvement
 - Recommended
- Expressways**
 - Existing
 - Needs Improvement
 - Recommended
- Boulevards**
 - Existing
 - Needs Improvement
 - Recommended
- Other Major Thoroughfares**
 - Existing
 - Needs Improvement
 - Recommended
- Minor Thoroughfares**
 - Existing
 - Needs Improvement
 - Recommended
- Interchanges**
 - Existing Interchange
 - Proposed Interchange
 - Interchange Needs Improvement
 - Existing Grade Separation
 - Proposed Grade Separation



Highway Map Inset D - Shelby

GASTON-CLEVELAND-LINCOLN



AMENDED

Gaston-Cleveland-Lincoln MPO Comprehensive Transportation Plan

Plan date: November 28, 2016

Revision data: June 28, 2018

Revision date (2): March 28, 2019

Freeways

- Existing
- Needs Improvement
- Recommended

Expressways

- Existing
- Needs Improvement
- Recommended

Boulevards

- Existing
- Needs Improvement
- Recommended

Other Major Thoroughfares

- Existing
- Needs Improvement
- Recommended

Minor Thoroughfares

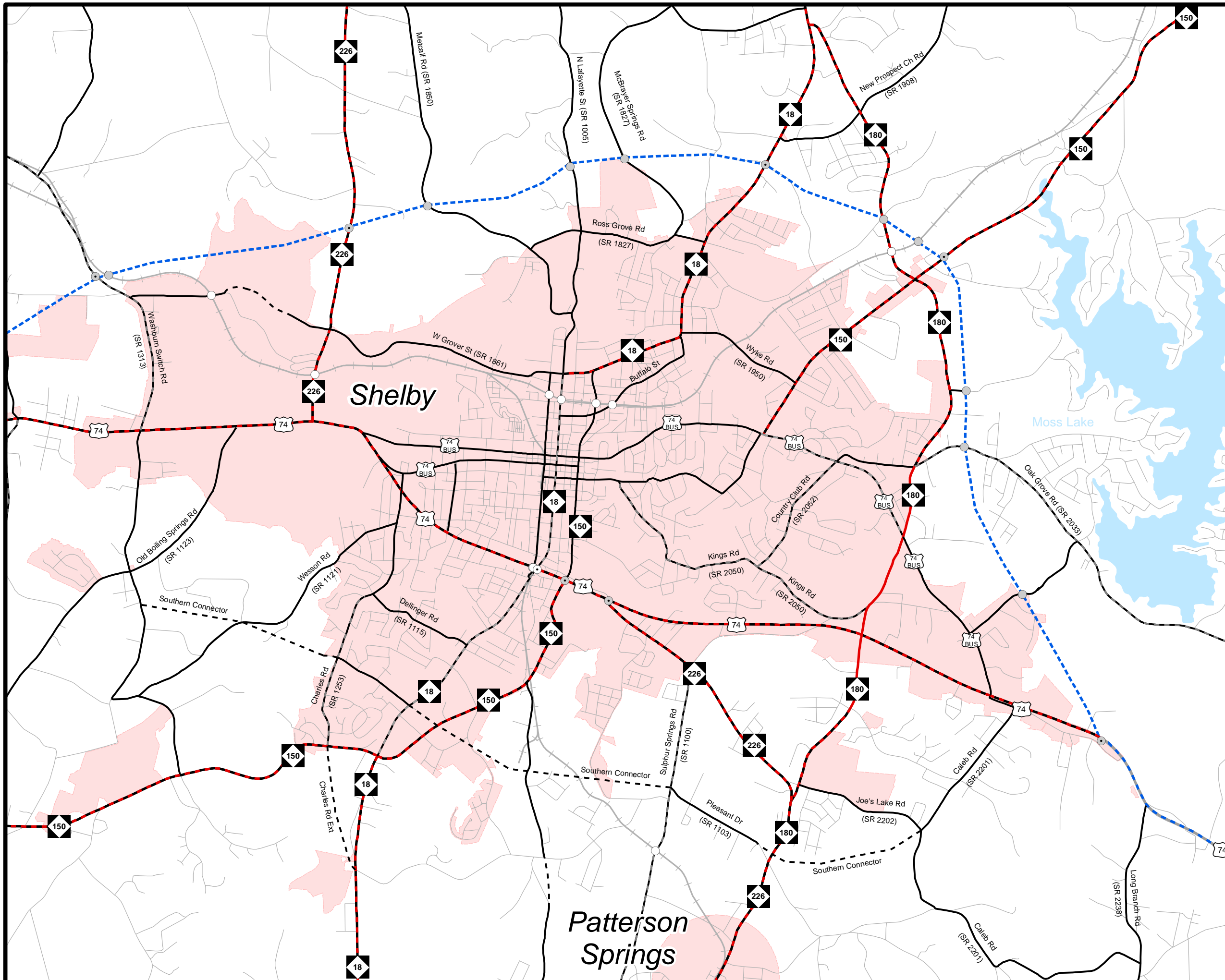
- Existing
- Needs Improvement
- Recommended

- Existing Interchange
- Proposed Interchange
- Interchange Needs Improvement
- Existing Grade Separation
- Proposed Grade Separation



Sheet 2B of 5

Base map date: June 2014



Highway Map Inset E - Kings Mtn & Bessemer City



AMENDED Gaston-Cleveland-Lincoln MPO Comprehensive Transportation Plan

Plan date: November 28, 2016
Revision date: June 28, 2018
Revision date (2): March 28, 2019

Freeways
 Existing
 Needs Improvement
 Recommended

Expressways
 Existing
 Needs Improvement
 Recommended

Boulevards
 Existing
 Needs Improvement
 Recommended

Other Major Thoroughfares
 Existing
 Needs Improvement
 Recommended

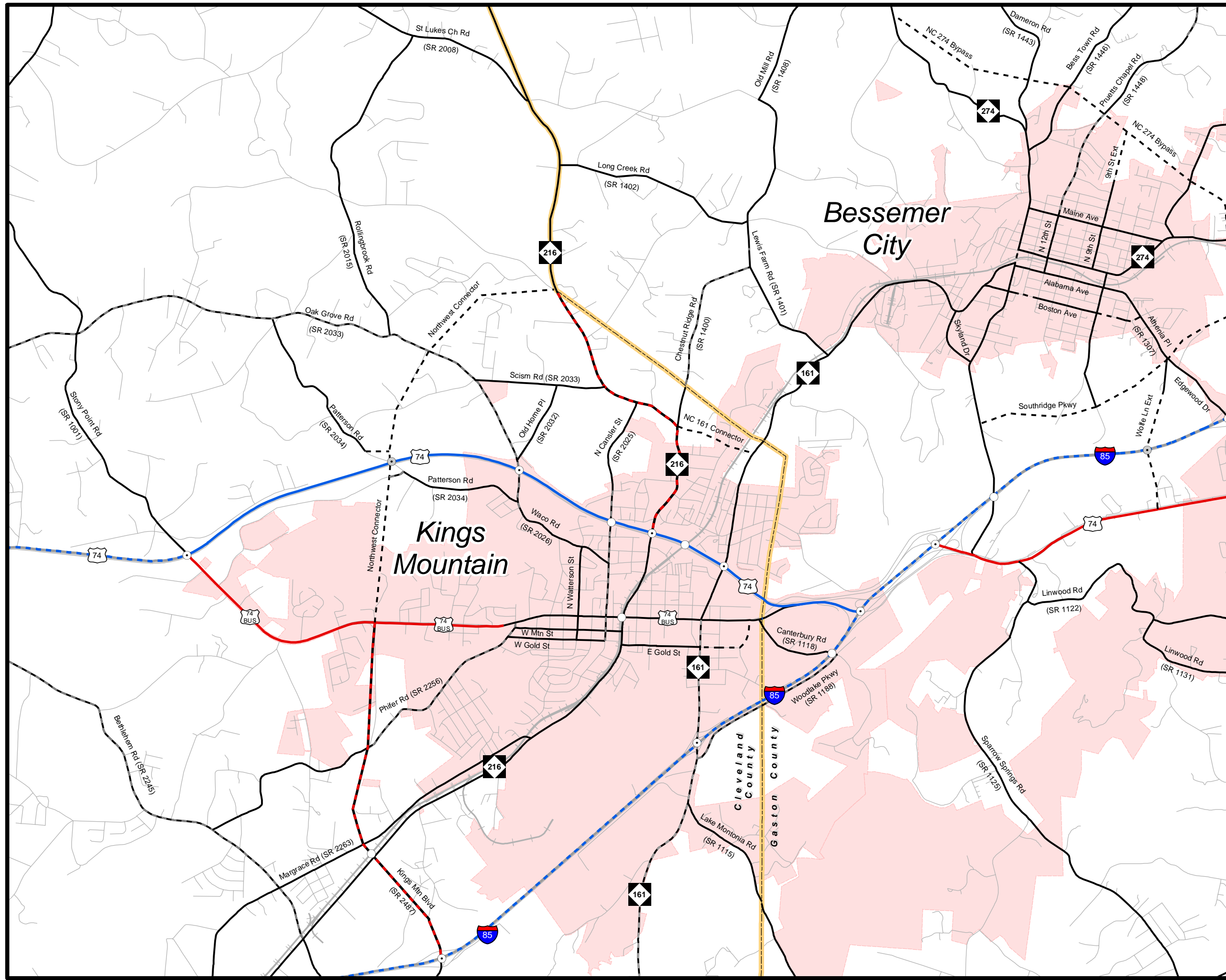
Minor Thoroughfares
 Existing
 Needs Improvement
 Recommended

Existing Interchange
 Proposed Interchange
 Interchange Needs Improvement
 Existing Grade Separation
 Proposed Grade Separation



0 0.25 0.5 1 1.5 Miles

Sheet 2C of 5
Base map date: June 2014



Highway Map Inset F - Lincolnton

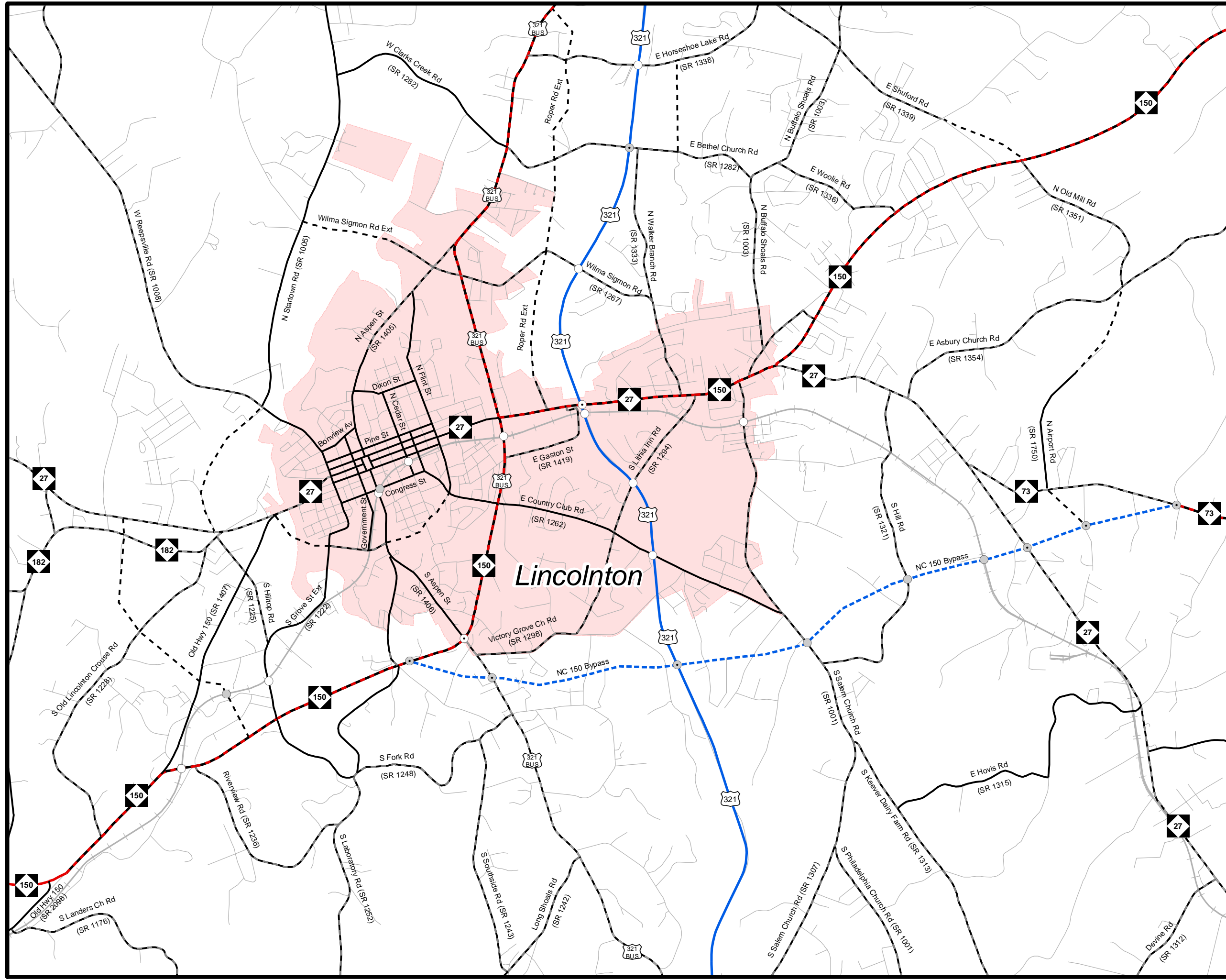


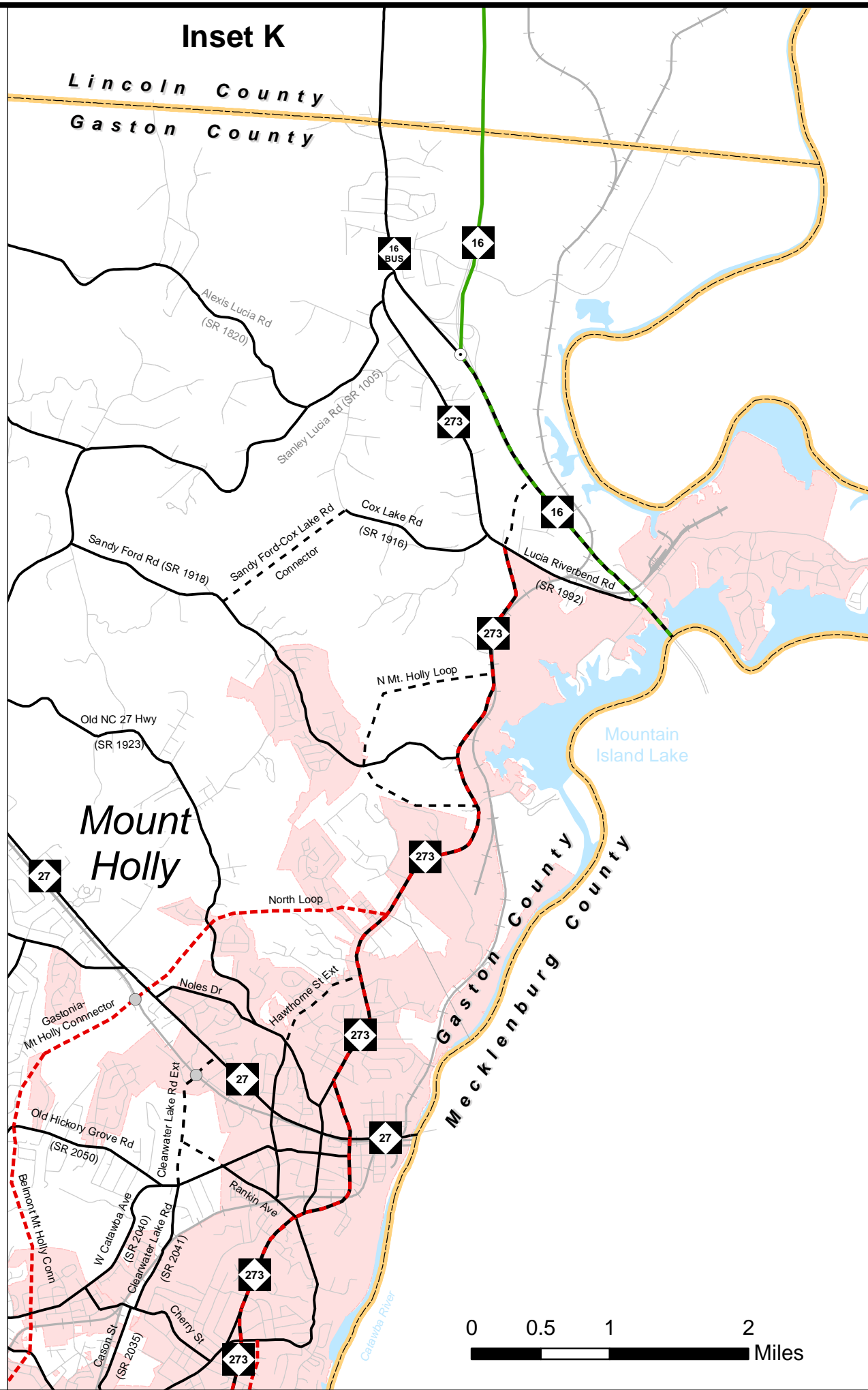
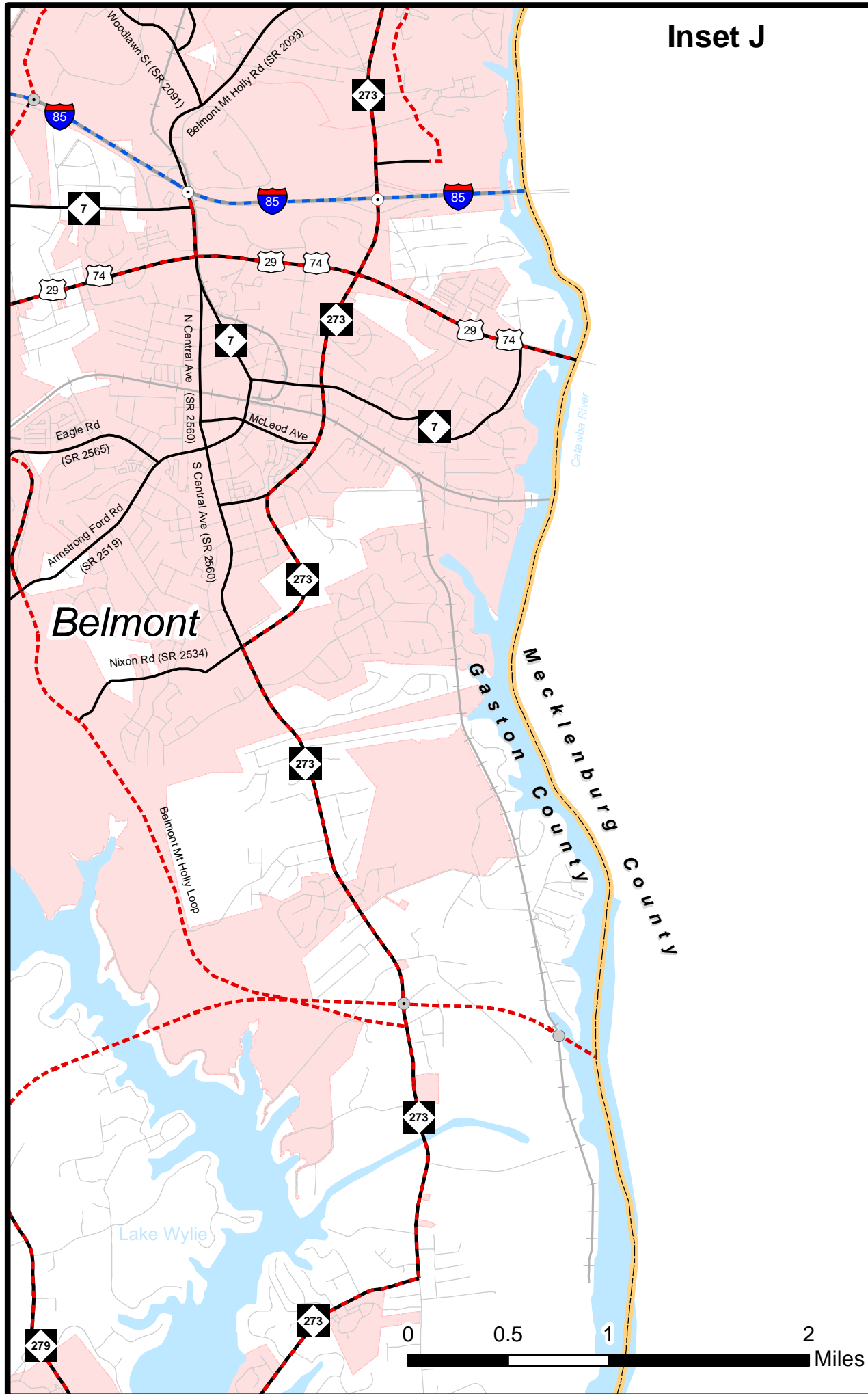
AMENDED

Gaston-Cleveland-Lincoln MPO Comprehensive Transportation Plan

Plan date: November 28, 2016
Revision date: June 28, 2018
Revision date (2): March 28, 2019

- Freeways**
 - Existing
 - - - Needs Improvement
 - · · · · Recommended
- Expressways**
 - Existing
 - - - Needs Improvement
 - · · · · Recommended
- Boulevards**
 - Existing
 - - - Needs Improvement
 - · · · · Recommended
- Other Major Thoroughfares**
 - Existing
 - Needs Improvement
 - Recommended
- Minor Thoroughfares**
 - Existing
 - Needs Improvement
 - Recommended
- Interchanges**
 - Existing Interchange
 - Proposed Interchange
 - Interchange Needs Improvement
- Grade Separations**
 - Existing Grade Separation
 - Proposed Grade Separation





Highway Map Insets J & K - Belmont & Mount Holly

GASTON-CLEVELAND-LINCOLN
MPO
Metropolitan Planning Organization

AMENDED Gaston-Cleveland- Lincoln MPO Comprehensive Transportation Plan

Plan date: November 28, 2016
Revision date: June 28, 2018
Revision date (2): March 28, 2019

Freeways

- Existing
- Needs Improvement
- Recommended

Expressways

- Existing
- Needs Improvement
- Recommended

Boulevards

- Existing
- Needs Improvement
- Recommended

Other Major Thoroughfares

- Existing
- Needs Improvement
- Recommended

Minor Thoroughfares

- Existing
- Needs Improvement
- Recommended

Interchanges

- Existing Interchange
- Proposed Interchange
- Interchange Needs Improvement
- Interchange Recommended

Grade Separations

- Existing Grade Separation
- Proposed Grade Separation

Sheet 2F of 5
Base map date: June 2014